

Incident Update Park Fire



Date: 08/19/2024 Time: 6:58 AM

- [CALFIREButteCo](#)
- [CALFIRE](#)
- [LassenNF](#)
- [CALFIRETGU](#)
- [CALFIRESHU](#)

- [calfire_butteco](#)
- [CAL_FIRE](#)
- [CALFIRETGU](#)
- [LassenNF](#)
- [CALFIRESHU](#)

Callers outside Butte, Tehama, or Shasta Counties: (866) 916-3566

Media Information Line: (530) 282-5808

Incident Facts

Name Park Fire	Start Date/Time 2024-07-24	Incident Status Active	
Location Off Upper Park Road in Upper Bidwell Park, East of Chico	Type Wildfire	Cause Arson	
Counties Butte, Plumas, Shasta, Tehama	Administration Unit Unified Command: CAL FIRE Butte Unit, CAL FIRE Tehama-Glenn Unit and Lassen National Forest		
Unified Command Agency(s)	Size 429,388	Containment 53%	
Structures Threatened 1,002	Structures Destroyed 637	Structures Damaged 49	
Civilian Injuries 0	Firefighter Injuries 0	Civilian Fatalities 0	Firefighter Fatalities 0

Current Situation

Situation Summary

The Park Fire is being managed under Unified Command with CAL FIRE and the Lassen National Forest.

Currently the fire is burning islands within containment lines. Crews continue to work on increasing mop-up depth and removing hazardous trees to keep the fire contained. Fire suppression repair is ongoing throughout the affected area.

A drying trend will continue through Wednesday with overnight humidity recoveries being mild to moderate.





We ask that the public please be cautious as we continue to repopulate within the fire area as crews will continue to work nearby.

The Park Fire has burned 113,744 acres on the Lassen National Forest.

[Park Fire Map](#) 

[3D Map View](#) 

Incident Photos & Video

- [Fire Photo Album](#) 
- [Park Fire Youtube Playlist](#) 
- [Park Fire - CAL FIRE BTU YouTube Playlist](#) 
- [Park Fire - CAL FIRE TGU YouTube Playlist](#) 

News Releases / Media Advisories

- [Arson Arrest News Release](#) 

Press Conferences and Operational Briefings




Butte Zone:

- [YouTube - Park Fire Press Conferences, Updates, and Briefings](#) 

Tehama Zone:

- [YouTube - Park Fire Briefings and Updates](#) 

State of Emergency and Federal Assistance

- **Governor Newsom secures additional federal assistance for Park Fire, surveys damage**
<https://www.gov.ca.gov/2024/07/27/governor-newsom-secures-additional-federal-assistance-for-park-fire-surveys-damage/> 
- **Governor Newsom proclaims state of emergency in Plumas, Butte and Tehama counties due to fires**
<https://www.gov.ca.gov/2024/07/26/governor-newsom-proclaims-state-of-emergency-in-plumas-butte-and-tehama-counties-due-to-fires/> 
- **California secures federal assistance to support response to Park Fire**
<https://www.gov.ca.gov/2024/07/25/california-secures-federal-assistance-to-support-response-to-park-fire/> 

Evacuation Zones

Evacuation Information:

Evacuation Orders and Warnings

Tehama County

- [Tehama County Evacuation Map](#) 

Evacuation Orders:

TEH-698, TEH-720-A, TEH-726, TEH-722, MLC-712-A, MIN-706, PCK-472

Evacuation Warnings:

TEH-730, DLS-446-C, DLS-466-B, DLS-462-B, TEH-856, TEH-854-A, 474-A, DLS-446-B, PCK-468, TEH-722, TEH-724, TEH-696-B, MIN-700, MIN-702, MIN-704, MIN-708, MIN-710, TEH-728, TEH-726-BTEH-718, PCK-474-B, TEH-720-C, TEH-720-G, TEH-696-F, MLC-714, TEH-716-A, TEH-720-E, TEH-696-G, MLC-712-B

Shasta County

- [Shasta County Evacuation Map](#) 

Evacuation Orders:

No evacuation orders for Shasta County.

Evacuation Warnings:

OLD-5090, MAN-5040, MAN-5060, SHI-5070-A, SHI-5070-B, SHI-5120-A

Road Closures

Tehama and Shasta Counties

- Highway 172 between Mineral and Hole in The Ground Campground
- Highway 89 between Highway 36 and Summit Lake

Assigned Resources

Numerous firefighting air tankers from throughout the State are flying fire suppression missions as conditions allow.

Engines

341

Water Tenders

194

Helicopters

7

Dozers

80

Hand Crews

106

Other

173

Total Personnel

4260

Cooperating Agencies

NAME	PHONE	ADDRESS	URL
Tehama County Sheriff's Office, California Highway Patrol, Pacific Gas and Electric, California Conservation Corps, Bureau of Land Management, California Department of Transportation, California Department of Corrections and Rehabilitation, Sierra Pacific Industries, Collins Pine Company, California Office of Emergency Services, California National Guard, Lassen Volcanic National Park			